



# Government of Belize

## Ministry of Sustainable Development, Climate Change and Solid Waste Management

7552 Hummingbird Highway, Green Building Complex  
Belmopan City, Cayo District, Belize  
Email: [ceo.sec@environment.gov.bz](mailto:ceo.sec@environment.gov.bz)



### FLOOD FORECAST

#### AFTERNOON FORECAST

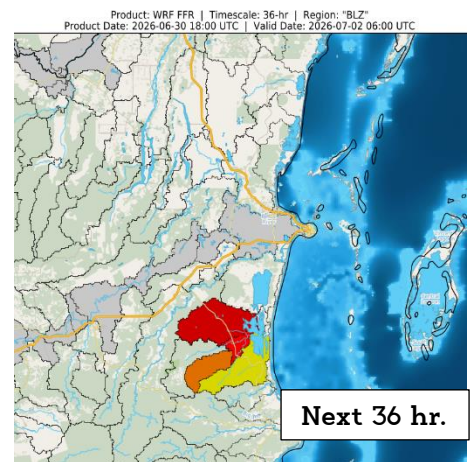
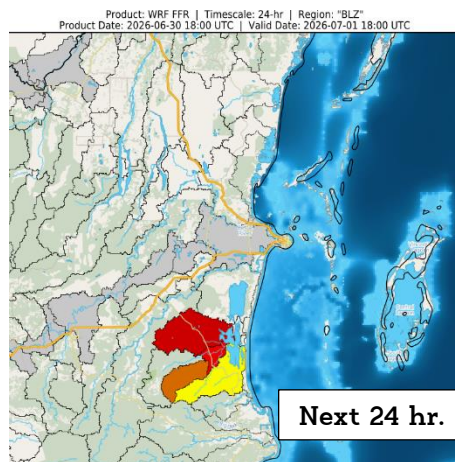
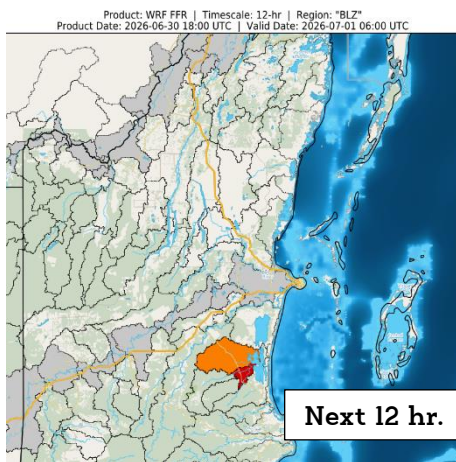
Tuesday, June 30 at 1:00 PM

#### Outlook: 24 - 48 HRS



**FLASH FLOOD ALERT** is in effect for **Region 11**: for central coastal region of Belize, including Coastal Highway in southern Belize District. (See images below.)

- **Low (Green - Yellow):** Minimal chance of flooding
- **Moderate to High (Orange):** Flooding possible in some areas
- **High (Red):** Flash flooding likely



- Rainfall may increase the risk of flash flooding in central coastal areas.
- Conditions will be closely monitored.
- Flooding can happen **quickly and without warning**.

**RESIDENTS ARE ADVISED TO CLOSELY MONITOR THE WEATHER AND PROCEED WITH CAUTION.**

### River Conditions

#### NORTHERN RIVERS (REGION 7):

- **Rio Hondo River:** Below normal levels
- **New River:** Steady above normal levels at Hill Bank; Below normal at Tower Hill and at Caledonia to the coast

#### WESTERN RIVERS (REGION 9):

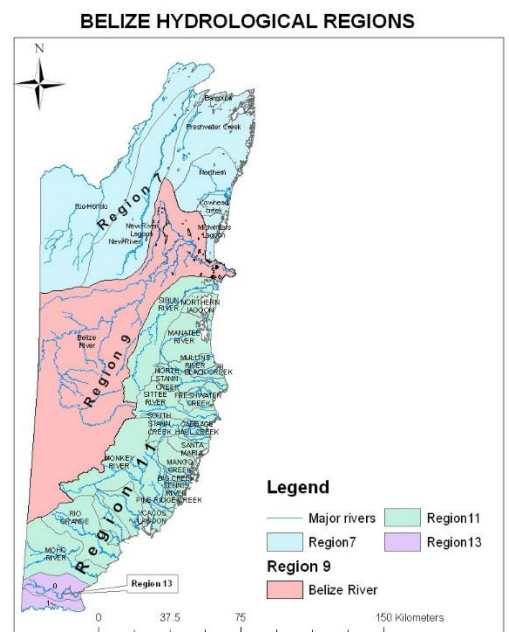
- **Mopan River:** Steady below normal levels
- **Macal River:** Below spillways levels

#### CENTRAL & EASTERN BELIZE (REGION 11):

- **Belize River:** Normal to below normal levels
- **Sibun River:** Below normal levels
- **Gales Point Lagoon:** Below normal levels
- **Sittee River:** Below normal levels
- **Monkey and Deep Rivers:** Steady below normal levels
- **Moho River:** Decreasing above normal levels at Jordan; Below normal levels at Blue Creek South
- **Temash River:** Decreasing above normal levels
- **Other Rivers:** Mostly steady below normal levels

#### SOUTHERN BELIZE (REGION 13):

- **Sarstoon River:** Below normal levels



**Next Update: As necessary.**